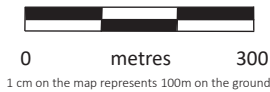


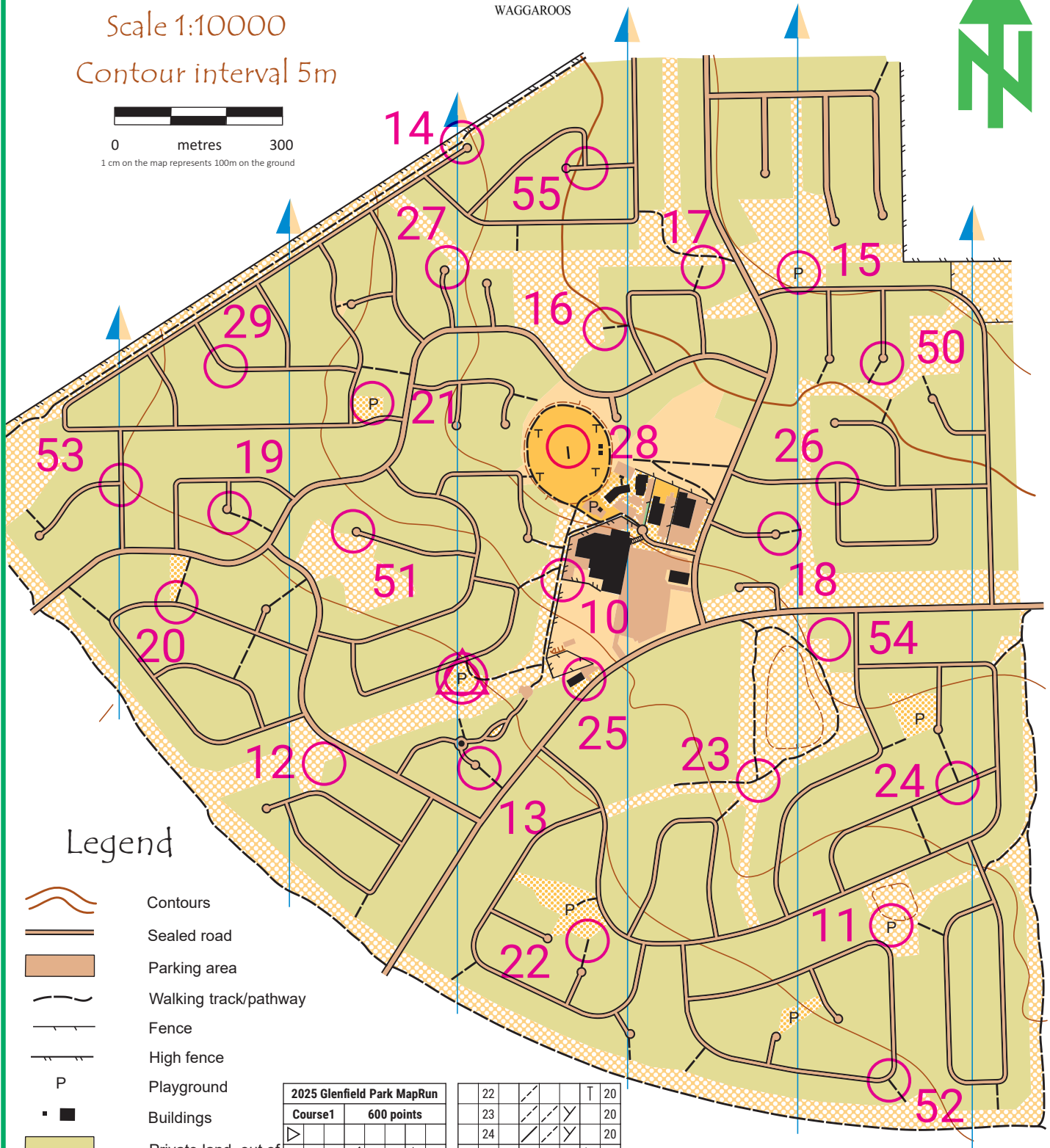
Orienteering map of Glenfield Park

Scale 1:10000

Contour interval 5m



Base map NearMap Wagga image December 2013. Fieldwork and cartography Alex Davey February 2014 using OCAD 9. Update and georeferencing 2021, 2025.
Copyright Waggaroos 2025

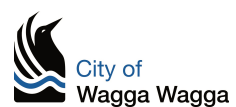


Legend

- Contours
- Sealed road
- Parking area
- Walking track/pathway
- Fence
- High fence
- Playground
- Buildings
- Private land, out of bounds
- Open land, parkland
- Rough open land
- Open land with trees
- Rough open land with trees
- Out of bounds

2025 Glenfield Park MapRun				
Course1		600 points		
10				10
11	X			10
12				10
13	/	/	Y	10
14	/		<	10
15	X			10
16	/		T	10
17	/		/	10
18	/	/	Y	10
19	/	/	Y	10
20	/	/	Y	20
21	X			20

22	/	/	T	20
23	/	/	Y	20
24	/	/	Y	20
25			>	20
26	/	/	Y	20
27	/	/	T	20
28	X		T	20
29	/		<	20
50	/	/	Y	50
51	/	/	T	50
52	/	/	T	50
53	/	/	Y	50
54	/	/	Y	50
55	/	/	Y	50



Purchase of equipment used in this event has been supported by Wagga Wagga City Council through its Annual Grants Program

**Next event: 8th February 2026
Museum carpark, Willan's Hill**

Payment details BSB 640000 AC 111285330 \$4:00 per person